



Groundsure

LOCATION INTELLIGENCE

emapsite™

Acknowledgements: Site of Special Scientific Interest, National Nature Reserve, Ramsar Site, Special Protection Area, Special Area of Conservation data is provided by, and used with the permission of, Natural England/Natural Resources Wales who retain the Copyright and Intellectual Property Rights for the data.

PointX © Database Right/Copyright, Thomson Directories Limited © Copyright Link Interchange Network Limited © Database Right/Copyright and Ordnance Survey © Crown Copyright and/or Database Right. All Rights Reserved. Licence Number [03421028].

This report has been prepared in accordance with the Groundsure Ltd standard Terms and Conditions of business for work of this nature.

Standard Terms and Conditions

Groundsure's Terms and Conditions can be viewed online at this link:

<https://www.groundsure.com/terms-and-conditions-feb11-2019>

APPENDIX C

Groundsure - Historical Ordnance Survey Maps

Site Details:

Castle Street
Buildings, Waterhouse
Lane, Hull, HU1 2DA

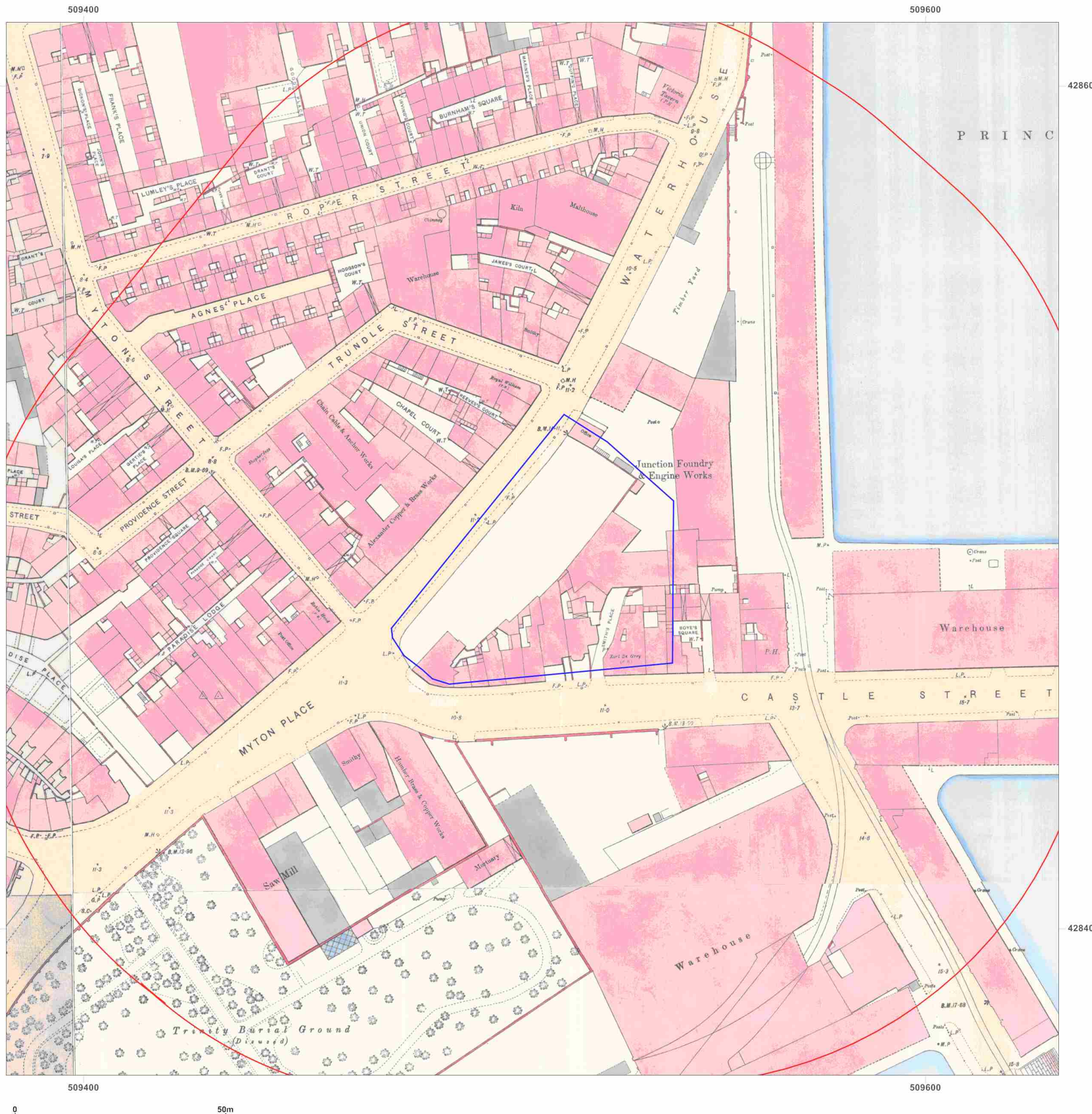
Client Ref: EMS_530230_713172
Report Ref: EMS-530230_713172
Grid Ref: 509507, 428490

Map Name: County Series Town Plan

Map date: 1891

Scale: 1:500

Printed at: 1:1,000



Surveyed 1891
Revised N/A
Edition N/A
Copyright N/A
Levelled N/A

Surveyed 1891
Revised N/A
Edition N/A
Copyright N/A
Levelled N/A

Surveyed 1891
Revised N/A
Edition N/A
Copyright N/A
Levelled N/A

Surveyed 1891
Revised N/A
Edition N/A
Copyright N/A
Levelled N/A



Produced by
Groundsure Insights
www.groundsure.com



Supplied by:
www.emapsite.com
sales@emapsite.com

© Crown copyright and database rights 2019 Ordnance Survey 100035207

Production date: 04 March 2019

Map legend available at:
www.groundsure.com/sites/default/files/groundsure_legend.pdf

Site Details:

Castle Street
Buildings, Waterhouse
Lane, Hull, HU1 2DA

Client Ref: EMS_530230_713172
Report Ref: EMS-530230_713172
Grid Ref: 509507, 428490

Map Name: County Series

Map date: 1893

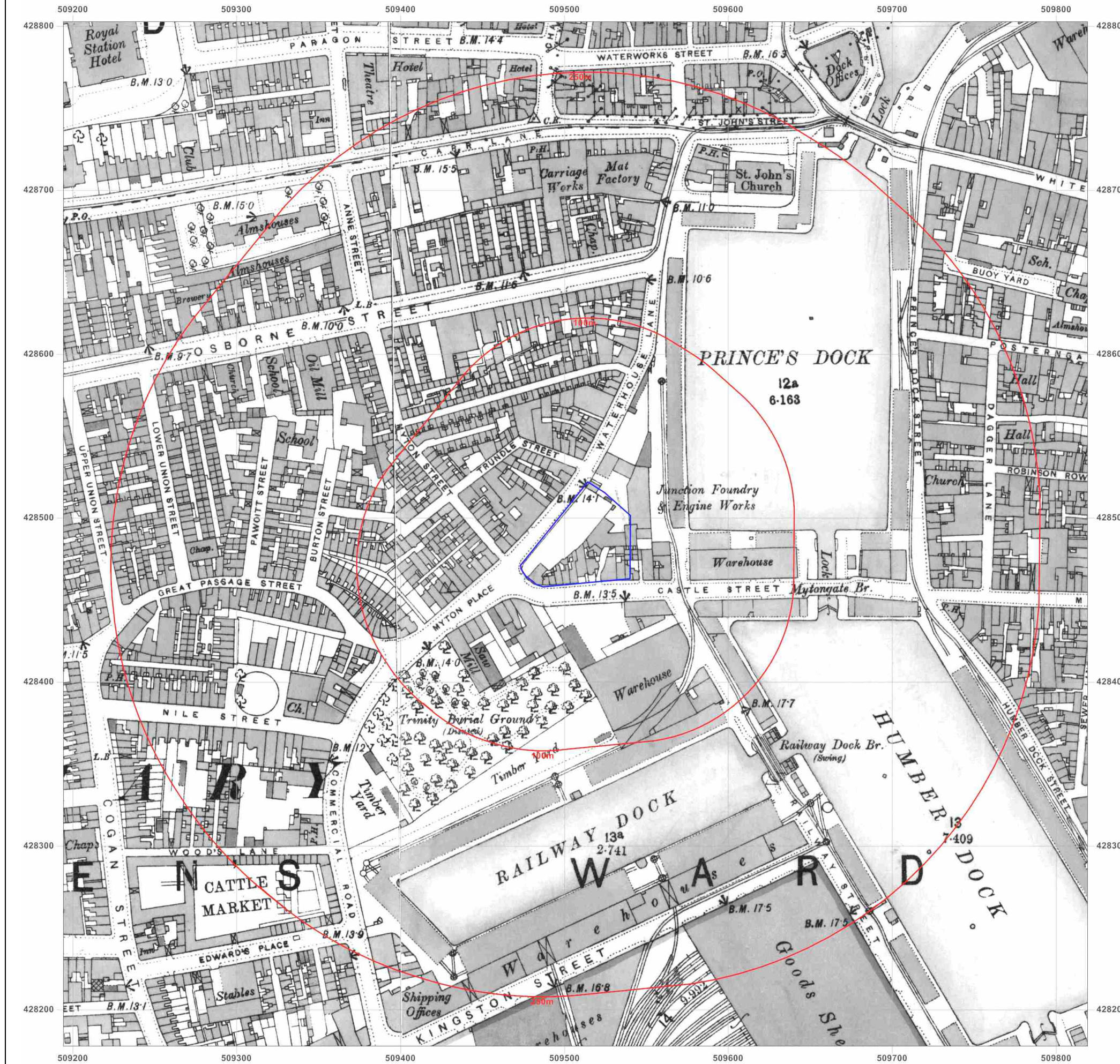

Scale: 1:2,500

Printed at: 1:2,500



Surveyed 1893
Revised 1893
Edition N/A
Copyright N/A
Levelled N/A

Surveyed 1893
Revised 1893
Edition N/A
Copyright N/A
Levelled N/A



Produced by
Groundsure Insights
www.groundsure.com



Supplied by:
www.emapsite.com
sales@emapsite.com

© Crown copyright and database rights 2019 Ordnance Survey 100035207

Production date: 04 March 2019

Map legend available at:
www.groundsure.com/sites/default/files/groundsure_legend.pdf

Site Details:

Castle Street
Buildings, Waterhouse
Lane, Hull, HU1 2DA

Client Ref: EMS_530230_713172
Report Ref: EMS-530230_713172
Grid Ref: 509507, 428490

Map Name: County Series

Map date: 1910-1911


Scale: 1:2,500

Printed at: 1:2,500



Surveyed 1911
Revised 1911
Edition N/A
Copyright N/A
Levelled N/A

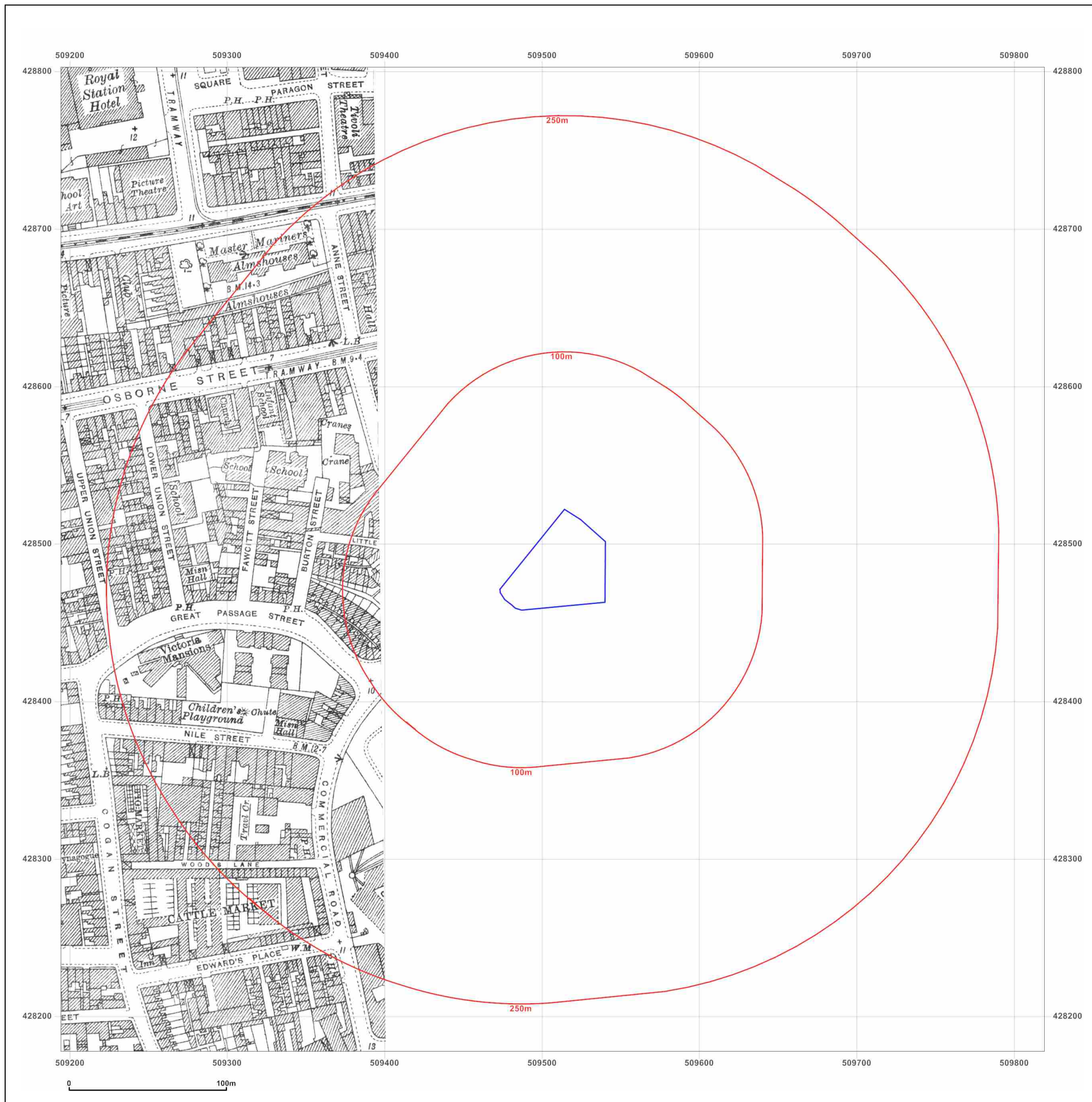
Surveyed 1910
Revised 1910
Edition N/A
Copyright N/A
Levelled N/A



Produced by
Groundsure Insights
www.groundsure.com



Supplied by:
www.emapsite.com
sales@emapsite.com



Site Details:

Castle Street
Buildings, Waterhouse
Lane, Hull, HU1 2DA

Client Ref: EMS_530230_713172
Report Ref: EMS-530230_713172
Grid Ref: 509507, 428490

Map Name: County Series


Map date: 1928

Scale: 1:2,500

Printed at: 1:2,500



Surveyed 1928
Revised 1928
Edition N/A
Copyright N/A
Levelled N/A



Produced by
Groundsure Insights
www.groundsure.com



Supplied by:
www.emapsite.com
sales@emapsite.com

© Crown copyright and database rights 2019 Ordnance Survey 100035207

Production date: 04 March 2019

Map legend available at:
www.groundsure.com/sites/default/files/groundsure_legend.pdf

Site Details:

Castle Street
Buildings, Waterhouse
Lane, Hull, HU1 2DA

Client Ref: EMS_530230_713172
Report Ref: EMS-530230_713172
Grid Ref: 509507, 428490

Map Name: National Grid

Map date: 1948

Scale: 1:1,250

Printed at: 1:2,000



Surveyed 1948
Revised 1948
Edition N/A
Copyright N/A
Levelled 1942

Surveyed 1948
Revised 1948
Edition N/A
Copyright N/A
Levelled 1942

Surveyed 1948
Revised 1948
Edition N/A
Copyright N/A
Levelled 1942

Surveyed 1948
Revised 1948
Edition N/A
Copyright N/A
Levelled 1942



Produced by
Groundsure Insights
www.groundsure.com

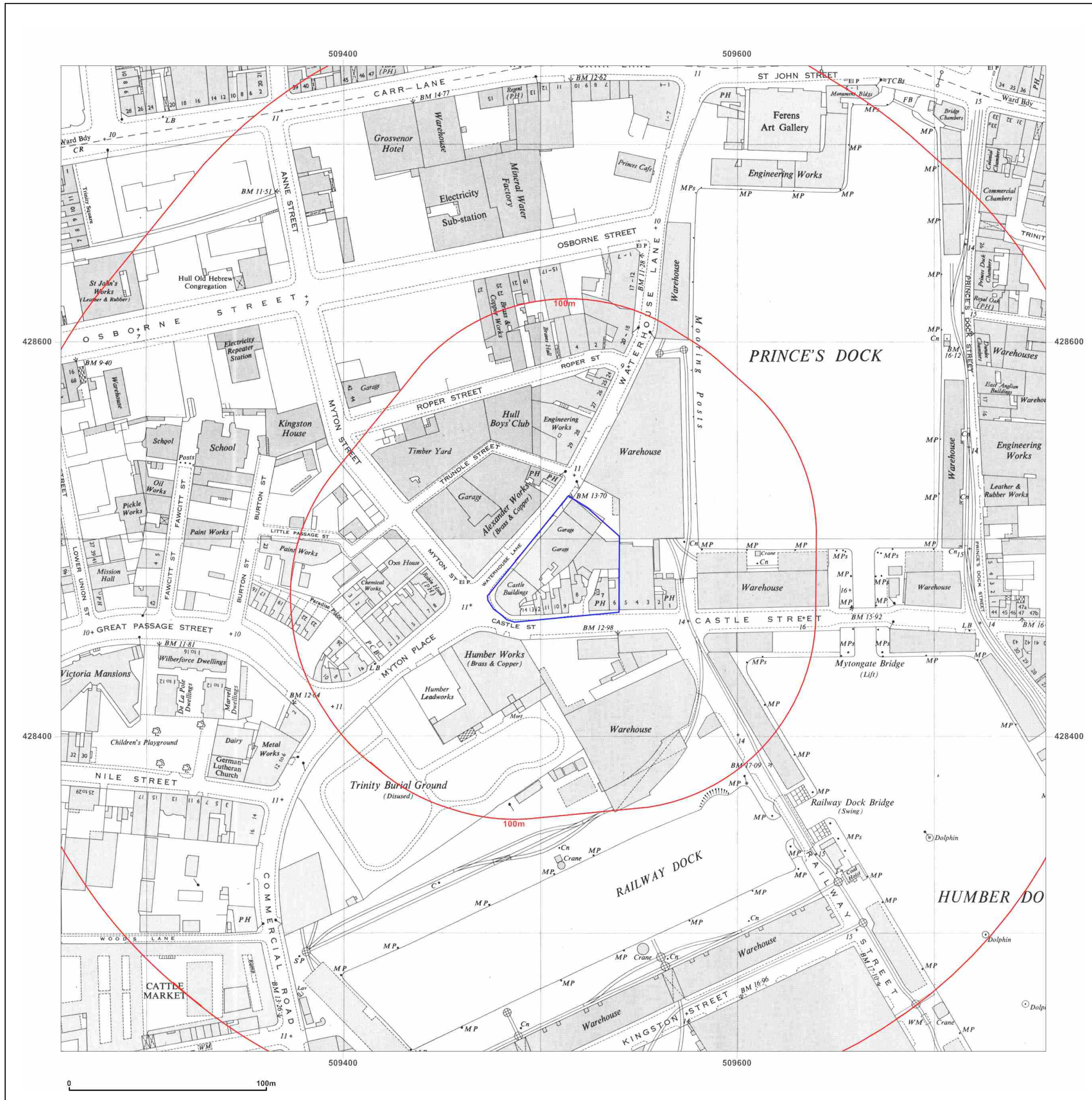


Supplied by:
www.emapsite.com
sales@emapsite.com

© Crown copyright and database rights 2019 Ordnance Survey 100035207

Production date: 04 March 2019

Map legend available at:
www.groundsure.com/sites/default/files/groundsure_legend.pdf



Site Details:

Castle Street
Buildings, Waterhouse
Lane, Hull, HU1 2DA

Client Ref: EMS_530230_713172
Report Ref: EMS-530230_713172
Grid Ref: 509507, 428490

Map Name: National Grid

Map date: 1948

Scale: 1:2,500

Printed at: 1:2,500



Surveyed 1948
Revised 1948
Edition N/A
Copyright N/A
Levelled 1947



Produced by
Groundsure Insights
www.groundsure.com



Supplied by:
www.emapsite.com
sales@emapsite.com

© Crown copyright and database rights 2019 Ordnance Survey 100035207

Production date: 04 March 2019

Map legend available at:
www.groundsure.com/sites/default/files/groundsure_legend.pdf



Site Details:

Castle Street
Buildings, Waterhouse
Lane, Hull, HU1 2DA

Client Ref: EMS_530230_713172
Report Ref: EMS-530230_713172
Grid Ref: 509507, 428490

Map Name: National Grid

Map date: 1951-1952


Scale: 1:1,250

Printed at: 1:2,000



Surveyed 1952
Revised 1952
Edition N/A
Copyright N/A
Levelled 1947

Surveyed 1951
Revised 1951
Edition N/A
Copyright N/A
Levelled 1947



Produced by
Groundsure Insights
www.groundsure.com

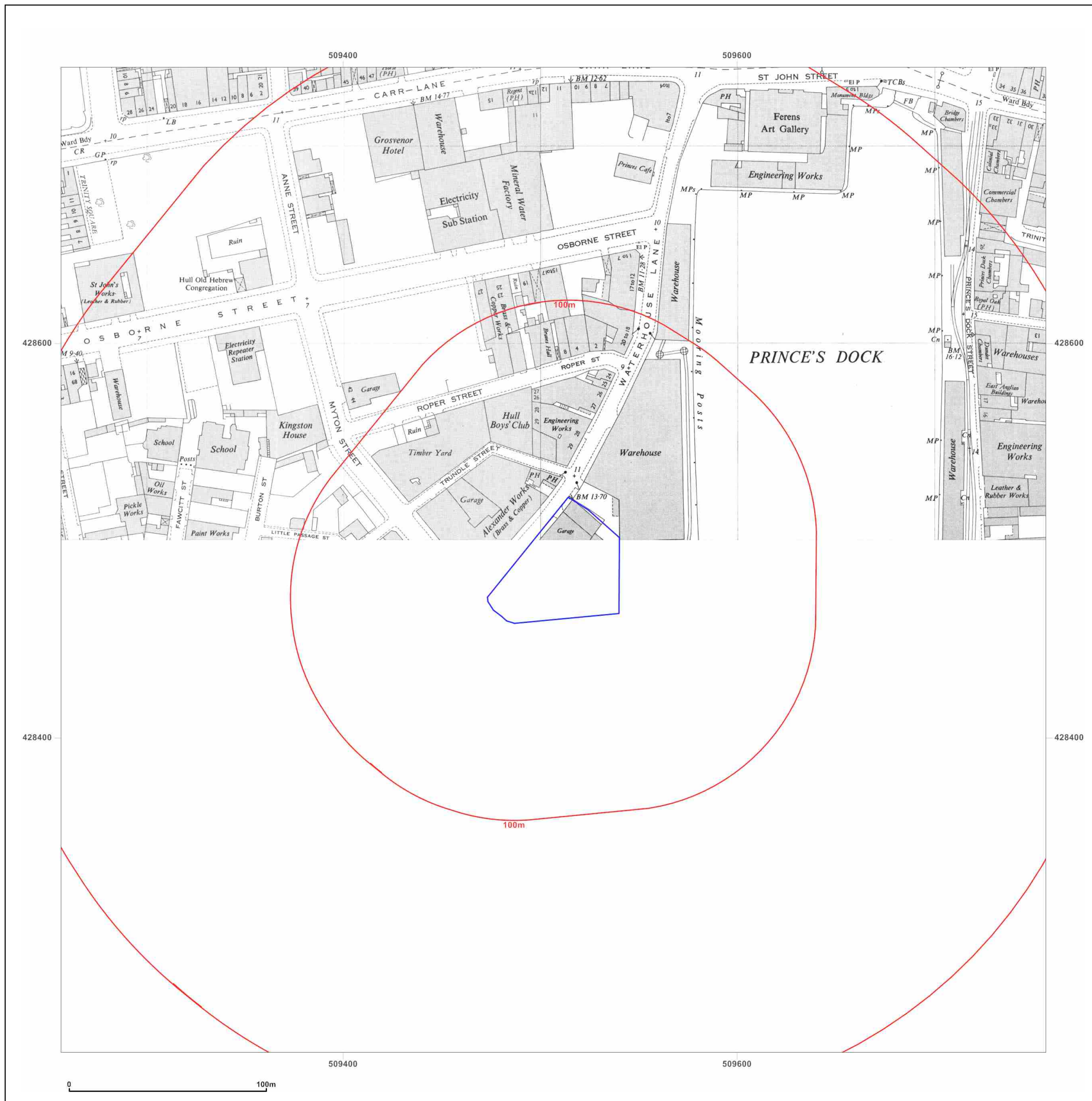


Supplied by:
www.emapsite.com
sales@emapsite.com

© Crown copyright and database rights 2019 Ordnance Survey 100035207

Production date: 04 March 2019

Map legend available at:
www.groundsure.com/sites/default/files/groundsure_legend.pdf



Site Details:

Castle Street
Buildings, Waterhouse
Lane, Hull, HU1 2DA

Client Ref: EMS_530230_713172
Report Ref: EMS-530230_713172
Grid Ref: 509507, 428490

Map Name: National Grid

Map date: 1958

Scale: 1:2,500

Printed at: 1:2,500



Surveyed 1958
Revised 1958
Edition 1959
Copyright 1959
Levelled 1947



Produced by
Groundsure Insights
www.groundsure.com



Supplied by:
www.emapsite.com
sales@emapsite.com

© Crown copyright and database rights 2019 Ordnance Survey 100035207

Production date: 04 March 2019

Map legend available at:
www.groundsure.com/sites/default/files/groundsure_legend.pdf

